








Flagg Parish Council

Clerk/RFO: Lesley Brown, Holly Cottage, Well Street, Brassington, Derbyshire, DE4 4HJ (Updated 18th May 2024)









Asset Register

Asset Number	Location	Make	Model	Description	Serial Number	Date/Year of Acquisition	Acquisition Cost	Photograph
001	On Bus Stop at Junction of Main Road and Mycock Lane	-	-	Wall Mounted Aluminium Framed and Glazed Door Noticeboard with Pair of Integral Locks	-	Sep-22	£230.00	
002	Junction of Main Road and Mycock Lane	Carron Company	K6	Former Telephone Kiosk (Repurposed as Defibrillator Housing), with 'Defibrillator' Signs x 4, Electricity Supply and LED Bulkhead Internal Light	-	16/10/2017	£1.00	
003	Kiosk at Junction of Main Road and Mycock Lane	Progetti Medical Equipment Solutions	Rescue Sam	Semi-automatic Defibrillator (AED), Class II B IP54, with Rechargeable 12VDC Battery Pack, Adult Pads, Carry Case, Paediatric Disposable Pads, AED Prep Kit & Reliance AED Wall Sign 150mm x 200mm (Battery & Pads Replaced May 2024)	170312489	02/06/2017	£1,498.80 - with next	
004	Kiosk at Junction of Main Road and Mycock Lane	-	-	Heated Outdoor Metal AED Wall Cabinet with Digi Lock	-	02/06/2017	with previous	
005	Mycock Lane Car Park	Grafika	-	Parking Sign Mounted on Shared Metal Pole	-	09/05/2021	£115 (excluding pole - historic)	
006	Mycock Lane Car Park	-	-	Steel Money Box with 'Flagg Parish Council' Plaque, Mounted on Shared Metal Pole	-	01/12/2020	£45.00	
007	Mycock Lane Car Park	Abus	Super Code 158/50	4 Digit Combination Padlock (for car park money box)	-	2021	estimated £14.00	




Flagg Parish Council

Clerk/RFO: Lesley Brown, Holly Cottage, Well Street, Brassington, Derbyshire, DE4 4HJ (Updated 18th May 2024)

Asset Register

Asset Number	Location	Make	Model	Description	Serial Number	Date/Year of Acquisition	Acquisition Cost	Photograph
008	Mycock Lane Car Park	Leek Signs & Graphics	-	Cars Parked at Owners Risk Sign, 300mm x 150mm, Green Onto White, Mounted on Timber Post	-	04/12/2017	£24.00	
009	Mycock Lane	-	-	Flagg Parish Council Car Park with Tarmac and Part Concrete Slab Surface, Dry Stone Walling to Left End and Rear Boundary Walls. Estimated Area: 247m ² / 2,659sq.ft / 0.061 acres	-	Historic - Unknown	Unknown	
010	Town End Croft (nr Junction Main Road & Unnamed Road to Monyash)	-	-	Parcel of Agricultural Land with Boundary Formed by Dry Stone Walls/Trees. Estimated Area: 1,285m ² / 13,831sq.ft. / 0.32 acres	-	Historic - Unknown	Unknown	
011	Mycock Lane (nr Car Park)	Grafika	-	'Slow, I Play Here' Sign	-	2022	£76.00	
012	Main Road (Town Head)	Grafika	-	'Slow, I Play Here' Sign	-	2022	£76.00	
013	Junction of Main Road & Mycock Lane	Grafika	-	'Slow, I Play Here' Sign	-	2022	£76.00	
014	Main Road (Town End)	Grafika	-	'Slow, I Play Here' Sign	-	2022	£76.00	
015	Main Road (adjacent to Ivy House Farm)	-	Hutton	Wooden Bench on Concrete Slab Base	-	Unknown	Unknown	

Flagg Parish Council**Clerk/RFO: Lesley Brown, Holly Cottage, Well Street, Brassington, Derbyshire, DE4 4HJ (Updated 18th May 2024)****Asset Register**

Asset Number	Location	Make	Model	Description	Serial Number	Date/Year of Acquisition	Acquisition Cost	Photograph
016	Main Road (adjacent to Ivy House Farm)	-	-	Millenium Marker Stone Year 2000 with Top-mounted Sun Dial	-	EstimateYear 1999/2000	Unknown	
017	Councillor Capper's House	Fujifilm	Finepix S6800	Digtal Camera with Memory Card, AA Batteries and Soft Case	3SJ74454	Unknown	Unknown	
018	Councillor Capper's House	Fujifilm	Finepix Bigjob HD-3W	Digtal Camera with Memory Card, AA Batteries and Soft Case	7U702667	Unknown	Unknown	
019	Councillor Capper's House	Fujifilm	-	Fast Battery Charger (4 x AA Capacity), with Charger	-	Unknown	Unknown	